

PUBLIC RIGHT OF WAY EVIDENCE FORM
Important Note

The object of this enquiry is simply to reach the truth of the matter, whatever it may be. Witnesses are therefore asked to answer the questions as fully as possible and not to keep back any information, whether for or against the public status claim. This is of particular importance if the information is to be of real value in establishing the status of the way.

Name of witness (Mr/Mrs/Miss/Ms) ELIZABETH ANN SMITH
(Block Capitals please)

Address
(Block Capitals please)

Telephone No.

Date of Birth Occupation

Please attach a map showing the claimed way marked in red.

Description of claimed way:- (include grid references if known)
From
To

*Please delete as appropriate

Please take time to answer the questions carefully and in full.

1. (a) How many years have you known the way? ALL MY LIFE - 50 years.
- (b) Does the way have a popular name? GREENLANE.
- (c) Have you personally used the above way? *YES/NO
- (d) Did you only use part of the way? *YES/NO
- Please do not use vague terms such as "often".**
- (e) During which years have you used the way? 1951 - 2001.
- (f) Where were you going from/to? ROUGHCOTE - WERRINGTON - ROUGHCOTE - SHEEPWASH
- (g) For what purpose? (e.g. work, pleasure) PLEASURE
- (h) How many times a year? (e.g. daily, weekly, seasonal) WEEKLY.
- (i) By what means? (e.g. on foot, horseback, motor vehicle etc) FOOT.
- (j) Is, or was, the way a short cut for you? YES
- (k) If so why? TO CATCH THE BUS ON THE MAIN ROAD. - or when WALKING TO WERRINGTON.
- (l) Please show on the attached plan the route of the way you have used.
If you have only used part of the way please mark or indicate the part used.
- (m) Do you still use the way? YES.
- (n) If not why not?

2. When using the path where did you live?

ROUGH COTE

If at different places please provide details and years.

3. (a) How wide is the way?

(b) Is it the same width throughout its length?

4. If you have ridden a horse on the way

NO

(a) Where did you keep the horse?

(b) Where did you start and finish your ride?

(c) Were you ever riding with the hunt when you used the way?

5. (a) When using the way did you ever see any other person driving motor or horse-drawn vehicles on the way?

*YES/NO

(b) If so, how often and what type of vehicle were they using?

HORSE-DRAWN VEHICLES.

(c) Have you ever driven, or been a passenger in, a motor or horse drawn vehicle on the way?

*YES/NO

(d) If YES to (c),

(i) How often was this?

ONCE

(ii) What type of vehicle were you in?

HORSE + CART

(iii) For what purpose was it being used?

PLEASURE

6. (a) Has the way always been on the same route?

*YES/NO

(b) If not, please describe the original route, state when the way was diverted and show details on a plan.

(c) Is the way a clearly defined track or path which a stranger to the vicinity could follow?

YES.

(d) Have you always kept to the route of the way between the start and finish, or have you wandered from the route?

NO

7. (a) Have there, to your knowledge, ever been any stiles or gates on the way? *YES/NO

(b) If so, please mark on the attached plan the location of the stiles or gates and state, if known, when they were erected or removed. ?

(c) If any gates on the way were ever locked please state, how often, and if known, by whom? UNSURE

Please mark on the attached plan the locations of the locked gates.

8. (a) Have you ever known of, excluding locked gates, any other obstructions to the way? *YES/NO

(b) If so, state (i) what type of obstruction was this?

(ii) When they were erected or removed?

(c) Please state, if known, who erected the obstructions and show the approximate position of the obstructions on the attached plan.

9. (a) Were you ever an owner or tenant of the land crossed by the way? *YES/NO
If YES please give dates.

(b) If you were an owner or tenant did you acknowledge the route as a Public Right of Way? *YES/NO
If YES please give dates.

(c) When you used the way were you working for any owner or tenant of the land adjoining or crossed by the way? *YES/NO

(d) If Yes to (c),
(i) What was your employment?
(ii) Between what years were you employed?

(e) If you were employed by the owner/ tenant
(i) Did you receive any instructions from the owner/tenant as to the use of the way by the public? *YES/NO
(ii) If so, what were your instructions?

(f) Did any relatives of yours ever work for an owner or tenant of land adjoining or crossed by the way? *YES/NO
If so, what was their relationship to you?

10. (a) Have you ever been stopped or turned back when using the way? *YES/NO

(b) Do you know, or have you heard of, anyone else having been prevented from using the way? *YES/NO

(c) If yes to (a) or (b), please give details.

11. (a) Were you ever told by any owner or tenant of the land crossed by the way, or by anyone in their employment, that the way was not public? *YES/NO

(b) If so, please state (i) Who told you?

(ii) When you were told?

(iii) What were you told?

12. (a) Have you ever seen any deterrent notices such as "Private", "No Road", "No Thoroughfare" or "Trespassers will be Prosecuted", on or near the way? *YES/NO

(b) If so, please state what the notices said and show their approximate position on the attached plan.

13. (a) Have you ever seen any notices such as "Public Path", or "footpath", or any other similar notice on or near the way? *YES/NO

(b) Have you ever seen any direction signs, finger posts or other indicators on or near the way? *YES/NO

(c) If YES to (a) or (b), please state what the notices or posts said and show their approximate position on the attached plan.

FOOTPATH

14. (a) Have you ever been given permission to use the way? (Whether or not you asked for it) *YES/NO

(b) Have you ever asked permission to use the way? *YES/NO

(c) If so, who gave you permission?

(d) When were you given permission?

(e) For what purpose were you given permission to use the way?

15. (a) Have you seen other people using the way?

*YES/NO

(b) How were they using the way (i.e. foot, horse)?

foot + horse + horse drawn vehicle.

(c) Were they accompanying you? If so, please give details.
(i.e. companions, rambling club, family, etc.)

companions - family - horse

(d) If they were not accompanying you, were these people known to you?

SOMETIMES.

(e) How frequently did you see other people using the way?
(i.e. daily, weekly, seasonal etc.)

DAILY.

(f) How many other people, approximately,
did you see on these occasions?

1 - 3 or more.

(g) Please give any further details of other people's use
of the way which you feel may be important.

it has always been used as a footpath and as a bridle way by horse-riders. it is a safe environment for riders to use - which they have done frequently for many, many years.

16. Have you ever been charged a monetary sum for using the path?
If so, by whom?

*YES/NO

17. (a) Do you have any documentary
evidence about the way?

*YES/NO

(b) If so, in what form is this?

(i.e. maps, photos, etc. please attach a copy if possible)

(c) Would you be willing to make the original document
available if necessary?

*YES/NO

18. Can you give any further information about the way
(continue on a separate sheet of paper if necessary).

As far as I can

remember and my mother (who is 79) can remember it has always been open as a right of way, i.e. bridle path, and has been used daily by horse riders, it is a safe, scenic route for riders to use.

19. Would you be prepared to give evidence of your use of the way at a public inquiry or in a court of law, if necessary?

*YES/NO


Please note that this form will be open to members of the public including affected owners or occupiers of the land crossed by the way.

I certify that, to the best of my knowledge and belief, the information I have given in this statement is true.

Signature *E.A. Smith*

Person taking this statement (if applicable).....

Date ... *16/2/01*



CAVERSWALL AND WERRINGTON CP

DILHORNE CP

Caverswall

PUBLIC RIGHT OF WAY EVIDENCE FORM
Important Note

The object of this enquiry is simply to reach the truth of the matter, whatever it may be. Witnesses are therefore asked to answer the questions as fully as possible and not to keep back any information, whether for or against the public status claim. This is of particular importance if the information is to be of real value in establishing the status of the way.

Name of witness (Mr/Mrs/Miss/Ms) DORIS EDITH CWARIKSON
(Block Capitals please)

Address 
(Block Capitals please)

Telephone No. 

Date of Birth  Occupation 

Please attach a map showing the claimed way marked in red.

Description of claimed way:- (include grid references if known)
From LEEK MAIN ROAD A520. AT MALHOUSE.
To Roughcote on to CAVERSWALL.

*Please delete as appropriate.

Please take time to answer the questions carefully and in full.

1. (a) How many years have you known the way? ALL MY LIFE Parents & Grandparents Life
- (b) Does the way have a popular name? GREEN LANE
- (c) Have you personally used the above way? *YES/NO
- (d) Did you only use part of the way? *YES/NO
- Please do not use vague terms such as "often".**
- (e) During which years have you used the way?
- (f) Where were you going from/to?
- (g) For what purpose? (e.g. work, pleasure)
- (h) How many times a year? (e.g. daily, weekly, seasonal)
- (i) By what means? (e.g. on foot, horseback, motor vehicle etc)
- (j) Is, or was, the way a short cut for you?
- (k) If so why?
- (l) Please show on the attached plan the route of the way you have used.
If you have only used part of the way please mark or indicate the part used.
- (m) Do you still use the way?
- (n) If not why not?

2. When using the path where did you live? AT SHEEPWASH

If at different places please provide details and years.

3. (a) How wide is the way? You can get a TRACTOR + TRAILER,
(b) Is it the same width throughout its length? Right through, if hedges were cut back.

4. If you have ridden a horse on the way

(a) Where did you keep the horse?

(b) Where did you start and finish your ride?

(c) Were you ever riding with the hunt when you used the way?

5. (a) When using the way did you ever see any other person driving motor or horse-drawn vehicles on the way?

*YES/NO

(b) If so, how often and what type of vehicle were they using? Horse

(c) Have you ever driven, or been a passenger in, a motor or horse drawn vehicle on the way?

*YES/NO

(d) If YES to (c),

(i) How often was this?

(ii) What type of vehicle were you in?

(iii) For what purpose was it being used?

6. (a) Has the way always been on the same route?

*YES/NO

(b) If not, please describe the original route, state when the way was diverted and show details on a plan.

(c) Is the way a clearly defined track or path which a stranger to the vicinity could follow?

(d) Have you always kept to the route of the way between the start and finish, or have you wandered from the route?

7. (a) Have there, to your knowledge, ever been any stiles or gates on the way? *~~YES~~/NO

(b) If so, please mark on the attached plan the location of the stiles or gates and state, if known, when they were erected or removed.

(c) If any gates on the way were ever locked please state, how often, and if known, by whom?

Please mark on the attached plan the locations of the locked gates.

8. (a) Have you ever known of, excluding locked gates, any other obstructions to the way? *~~YES~~/NO

(b) If so, state (i) what type of obstruction was this?

(ii) When they were erected or removed?

(c) Please state, if known, who erected the obstructions and show the approximate position of the obstructions on the attached plan.

9. (a) Were you ever an owner or tenant of the land crossed by the way? *YES/NO
If YES please give dates.

(b) If you were an owner or tenant did you acknowledge the route as a Public Right of Way? *YES/NO
If YES please give dates.

(c) When you used the way were you working for any owner or tenant of the land adjoining or crossed by the way? *YES/NO

(d) If Yes to (c),
(i) What was your employment?
(ii) Between what years were you employed?

(e) If you were employed by the owner/ tenant
(i) Did you receive any instructions from the owner/tenant as to the use of the way by the public? *YES/NO
(ii) If so, what were your instructions?

(f) Did any relatives of yours ever work for an owner or tenant of land adjoining or crossed by the way? *YES/NO
If so, what was their relationship to you?

10. (a) Have you ever been stopped or turned back when using the way? *~~YES~~/NO
- (b) Do you know, or have you heard of, anyone else having been prevented from using the way? *~~YES~~/NO
- (c) If yes to (a) or (b), please give details.

-
11. (a) Were you ever told by any owner or tenant of the land crossed by the way, or by anyone in their employment, that the way was not public? *YES/NO
- (b) If so, please state (i) Who told you?
- (ii) When you were told?
- (iii) What were you told?

-
12. (a) Have you ever seen any deterrent notices such as "Private", "No Road", "No Thoroughfare" or "Trespassers will be Prosecuted", on or near the way? *~~YES~~/NO
- (b) If so, please state what the notices said and show their approximate position on the attached plan.

-
13. (a) Have you ever seen any notices such as "Public Path", or "footpath", or any other similar notice on or near the way? ^{Yes} *~~YES~~/NO
- (b) Have you ever seen any direction signs, finger posts or other indicators on or near the way? *YES/~~NO~~
- (b) If YES to (a) or (b), please state what the notices or posts said and show their approximate position on the attached plan.

on the AS20 at the Entrance of Park Lane & Green Lane.
Public Foot Path. 3/4 m. to Roughcote
1/2 Mile to Sheepwash

-
14. (a) Have you ever been given permission to use the way? (Whether or not you asked for it) *YES/NO
- (b) Have you ever asked permission to use the way? *YES/NO
- (c) If so, who gave you permission?
- (d) When were you given permission?
- (e) For what purpose were you given permission to use the way?

15. (a) Have you seen other people using the way?

*YES/NO

(b) How were they using the way (i.e. foot, horse)?

BOTH

(c) Were they accompanying you? If so, please give details.
(i.e. companions, rambling club, family, etc.)

NO

(d) If they were not accompanying you, were these people known to you?

(e) How frequently did you see other people using the way?
(i.e. daily, weekly, seasonal etc.)

(f) How many other people, approximately,
did you see on these occasions?

(g) Please give any further details of other people's use
of the way which you feel may be important.

16. Have you ever been charged a monetary sum for using the path?
If so, by whom?

*YES/NO

17. (a) Do you have any documentary
evidence about the way?

*YES/NO

(b) If so, in what form is this?
(i.e. maps, photos, etc. please attach a copy if possible)

(c) Would you be willing to make the original document
available if necessary?

*YES/NO

18. Can you give any further information about the way
(continue on a separate sheet of paper if necessary).

From the being of the Nineteen Hundreds my family have known the lanes
by the names of BARN LANE, GREEN LANE, AND SWANG, as rights of way
for the Public, by foot horse or ~~Vehicle~~ Vehicle, Green Lane does not cross any ones
land it was always a through Road.

19. Would you be prepared to give evidence of your use of the way at a public inquiry or in a court of law, if necessary?

*YES/~~NO~~

Please note that this form will be open to members of the public including affected owners or occupiers of the land crossed by the way.

I certify that, to the best of my knowledge and belief, the information I have given in this statement is true.

Signature *J. E. Clark*

Person taking this statement (if applicable)

Date *MARCH 14th 2001*



PUBLIC RIGHT OF WAY EVIDENCE FORM

Important Note

The object of this enquiry is simply to reach the truth of the matter, whatever it may be. Witnesses are therefore asked to answer the questions as fully as possible and not to keep back any information, whether for or against the public status claim. This is of particular importance if the information is to be of real value in establishing the status of the way.

Name of witness..... VALERIE HART
(Block Capitals please)

Address..... [REDACTED]
(Block Capitals please)

Telephone No. [REDACTED]

Date of Birth .. [REDACTED] Occupation .. [REDACTED]

Description of way (include grid references if known):-
From To RECENTLY CLOSED PATH (BRIDLEWAY) SHEEPWASH/CAVERSWALL
AREA - SEE ATTACHED MAP
* Please delete as appropriate

1. How many years have you known the way? 30

2.(a) Do you believe the way to be a public right of way? *YES/NO

(b) If so, is the way (i) a footpath? (pedestrians only) *YES/NO

(ii) a bridleway? (pedestrians, horse riders and pedal cyclists) *YES/NO

(iii) a by-way open to all traffic? (all uses including vehicles) *YES/NO

3. How wide is the way? VARYING WIDTHS

4. Have you used the above way?

*YES/NO

If so: (a) During which years?

- (b) Where were you going from/to?
- (c) For what purpose? (eg work, pleasure)
- (d) How many times a year? (eg daily)
- (e) By what means? (eg on foot, horseback, motor vehicle etc)
- (f) Please show the route of the way used on the attached plan.

5.(a) Has the way always been on the same route?

*YES/NO

(b) If not, please give details of original route, date of diversion and show details on a plan.

6. Have there, to your knowledge, ever been on the way any stiles or gates?

*YES/NO

If so, state (with details of location) where the stiles or gates stood.

7.(a) Were you working for any owner or tenant of land crossed by the way at the time when you used it.

*YES/NO

(b) If so, give particulars and say whether you received any instructions from the owner/tenant as to the use of the way by the public? If so, what were they?

8.(a) Have you ever been stopped or turned back when using the way or do you know, or have you heard, of anyone else having been prevented from using the route?

*YES/NO

(b) If so, please give particulars.

9.(a) Were you ever told by any owner or tenant of the land crossed by the way, or by anyone in their employment, that the way was not public?

*YES/NO

(b) If so, give particulars and dates.

10.(a) Have you ever known of any locked gate or obstruction to the way?

*YES/NO

(b) If so, state when and where and show its approximate position on the attached plan.

11.(a) Have you ever seen notices such as 'Private', 'No Road', 'No Thoroughfare' or 'Trespassers will be Prosecuted', on or near the way?

*YES/NO

(b) If so, state what the notices said and show their approximate position on a plan.

12.(a) Have you ever been given permission to use the way?

*YES/NO

N/A

(b) If so, by whom?

13. Can you give any further particulars about the way (continue on a separate sheet of paper if necessary).

HAS ALWAYS BEEN USED BY HORSE RIDERS & SHOULD NOT BE CLOSED. THERE ARE FAR MORE OFFENSIVE ACTIVITIES IN THE AREA - BIKERS, 4X4 VEHICLES, *

14. Would you be prepared to give evidence of your use of the way at a public inquiry or in a court of law, if necessary?

*YES/NO

I certify that, to the best of my knowledge and belief, the facts I have stated are true.

Signature


[Handwritten Signature]

Person taking this statement

Date

100301

* NOT TO MENTION TIPPER LORRIES SPEEDING UP+DOWN, CAN YOU NOT ADDRESS THIS AMENITY NUISCANCE INSTEAD OF UPSETTING THE GENTLE COUNTRY PASSTIME-3- OF HORSE RIDING? HORSE OWNERS ARE AFTER ALL, VERY RESPONSIBLE PEOPLE WHO WANT TO KEEP THE COUNTRYSIDE TRANQUIL.



SCALE 1:25000 PATHFINDER SERIES SHEET SJ 84/94
STOKE-ON-TRENT.

PUBLIC RIGHT OF WAY EVIDENCE FORM
Important Note

The object of this enquiry is simply to reach the truth of the matter, whatever it may be. Witnesses are therefore asked to answer the questions as fully as possible and not to keep back any information, whether for or against the public status claim. This is of particular importance if the information is to be of real value in establishing the status of the way.

Name of witness (Mr/Mrs/Miss/Ms) ... NORMAN AUSTIN
(Block Capitals please)

Address
(Block Capitals please)

Telephone No.

Date of Birth Occupation

Please attach a map showing the claimed way marked in red.

Description of claimed way:- (include grid references if known)
From

To

*Please delete as appropriate

Please take time to answer the questions carefully and in full.

1. (a) How many years have you known the way? SINCE 1925
- (b) Does the way have a popular name? ALWAYS KNOWN AS "GREEN LINE"
- (c) Have you personally used the above way? *YES/NO
- (d) Did you only use part of the way? *YES/NO
- Please do not use vague terms such as "often".**
- (e) During which years have you used the way? FROM 1925 TO PRESENT DAY
- (f) Where were you going from/to? FROM MALTHOUSE MILL TO SHEEP WASH.
- (g) For what purpose? (e.g. work, pleasure) PLEASURE
- (h) How many times a year? (e.g. daily, weekly, seasonal) REGULARLY THROUGHOUT MY LIFE
- (i) By what means? (e.g. on foot, horseback, motor vehicle etc) ON FOOT
- (j) Is, or was, the way a short cut for you? NO
- (k) If so why? -
- (l) Please show on the attached plan the route of the way you have used.
If you have only used part of the way please mark or indicate the part used.
- (m) Do you still use the way? YES. THE LAST TIME BEING END OF FEBRUARY
- (n) If not why not?

2. When using the path where did you live? HUHME,

If at different places please provide details and years.

3. (a) How wide is the way? 20 FT TO 15 FT

(b) Is it the same width throughout its length? NO

4. If you have ridden a horse on the way MY DAUGHTER AND FRIENDS HAVE USED IT REGULARLY
(a) Where did you keep the horse? CELLEAHEAD

(b) Where did you start and finish your ride? TITCHILL - SHEEPWASH - BRAN LANE TO GREEN LANE BACK.

(c) Were you ever riding with the hunt when you used the way? NO

5. (a) When using the way did you ever see any other person driving motor or horse-drawn vehicles on the way? *YES/NO HORSE DRAWN GYPSY CARAVANS USED TO PARK ALONG THE LANE AT MALTHOUSE HILL END

(b) If so, how often and what type of vehicle were they using? MY FATHER-IN-LAW TRAVELLED ACROSS THE LANE WITH A HORSE DRAWN FRUIT CART.

(c) Have you ever driven, or been a passenger in, a motor or horse drawn vehicle on the way? *YES/NO

(d) If YES to (c),

(i) How often was this?

(ii) What type of vehicle were you in?

(iii) For what purpose was it being used?

6. (a) Has the way always been on the same route? *YES/NO

(b) If not, please describe the original route, state when the way was diverted and show details on a plan.

(c) Is the way a clearly defined track or path which a stranger to the vicinity could follow? YES

(d) Have you always kept to the route of the way between the start and finish, or have you wandered from the route? ALWAYS KEPT TO ROUTE

7. (a) Have there, to your knowledge, ever been any stiles or gates on the way?

3
*YES/NO BUT STILES WERE
ERECTED FROM THE SHEEPWASH END OF
GREEN LANE TO CRESSWELL'S PIECE - LAST
YEAR.

(b) If so, please mark on the attached plan the location of the stiles or gates and state, if known, when they were erected or removed.

(c) If any gates on the way were ever locked please state, how often, and if known, by whom?

Please mark on the attached plan the locations of the locked gates.

8. (a) Have you ever known of, excluding locked gates, any other obstructions to the way?

*YES/NO

(b) If so, state (i) what type of obstruction was this?

RAILS AND STILES HAVE RECENTLY
BEEN ERECTED AT EACH END OF
GREEN LANE.

(ii) When they were erected or removed?

(c) Please state, if known, who erected the obstructions and show the approximate position of the obstructions on the attached plan.

STAFFORDSHIRE COUNTY
COUNCIL

9. (a) Were you ever an owner or tenant of the land crossed by the way?

*YES/NO

If YES please give dates.

(b) If you were an owner or tenant did you acknowledge the route as a Public Right of Way?

*YES/NO

If YES please give dates.

(c) When you used the way were you working for any owner or tenant of the land adjoining or crossed by the way?

*YES/NO

(d) If Yes to (c),

(i) What was your employment?

TO THE BEST OF MY KNOWLEDGE THERE
HAS NEVER BEEN AN OWNER OR TENANT
OF THIS LANE SINCE 1925, IT HAS
ALWAYS BEEN A PUBLIC BRIDLEWAY

(ii) Between what years were you employed?

(e) If you were employed by the owner/ tenant

(i) Did you receive any instructions from the owner/tenant as to the use of the way by the public?

*YES/NO

(ii) If so, what were your instructions?

(f) Did any relatives of yours ever work for an owner or tenant of land adjoining or crossed by the way?

*YES/NO

If so, what was their relationship to you?

10. (a) Have you ever been stopped or turned back when using the way? *YES/NO

(b) Do you know, or have you heard of, anyone else having been prevented from using the way? *YES/NO

(c) If yes to (a) or (b), please give details.

11. (a) Were you ever told by any owner or tenant of the land crossed by the way, or by anyone in their employment, that the way was not public? *YES/NO

(b) If so, please state (i) Who told you?

(ii) When you were told?

(iii) What were you told?

12. (a) Have you ever seen any deterrent notices such as "Private", "No Road", "No Thoroughfare" or "Trespassers will be Prosecuted", on or near the way? *YES/NO

(b) If so, please state what the notices said and show their approximate position on the attached plan.

13. (a) Have you ever seen any notices such as "Public Path", or "footpath"; or any other similar notice on or near the way? *YES/NO

(b) Have you ever seen any direction signs, finger posts or other indicators on or near the way? *YES/NO

(b) If YES to (a) or (b), please state what the notices or posts said and show their approximate position on the attached plan.

PUBLIC FOOTPATH - SHEEP WASH

PUBLIC FOOTPATH - ROUCOTE

14. (a) Have you ever been given permission to use the way? (Whether or not you asked for it) *YES/NO

(b) Have you ever asked permission to use the way? *YES/NO

(c) If so, who gave you permission?

(d) When were you given permission?

(e) For what purpose were you given permission to use the way?

THIS LANE HAS ALWAYS BEEN A PUBLIC BRIDLEWAY SO NO

PERMISSION WAS NEEDED

15. (a) Have you seen other people using the way? *YES/NO
 (b) How were they using the way (i.e. foot, horse)? ON FOOT, ON HORSEBACK AND BY HORSE AND CART
 (c) Were they accompanying you? If so, please give details. NO
 (i.e. companions, rambling club, family, etc.)
 (d) If they were not accompanying you, were these people known to you? YES
 (e) How frequently did you see other people using the way? ALWAYS BEEN USED ON A REGULAR BASIS
 (i.e. daily, weekly, seasonal etc.)
 (f) How many other people, approximately, did you see on these occasions? -
 (g) Please give any further details of other people's use of the way which you feel may be important. -

16. Have you ever been charged a monetary sum for using the path? *YES/NO
 If so, by whom?

17. (a) Do you have any documentary evidence about the way? *YES/NO
 (b) If so, in what form is this? MAP
 (i.e. maps, photos, etc. please attach a copy if possible)
 (c) Would you be willing to make the original document available if necessary? *YES/NO

18. Can you give any further information about the way (continue on a separate sheet of paper if necessary).

MR. BRASSINGTON USED TO LIVE AT BANKHOUSE FARM, RUGHROTE, AND OWNED LAND TO THE LEFT OF GREEN LANE. THERE WAS A GATE HALF-WAY ACROSS THE LANE AND HE USED TO MOVE HIS CATTLE AND FARMING EQUIPMENT ACROSS DAILY.

19. Would you be prepared to give evidence of your use of the way at a public inquiry or in a court of law, if necessary?

*YES/NO

Please note that this form will be open to members of the public including affected owners or occupiers of the land crossed by the way.

I certify that, to the best of my knowledge and belief, the information I have given in this statement is true.

Signature *ev edostry*

Person taking this statement (if applicable).....

Date



1

PUBLIC RIGHT OF WAY EVIDENCE FORM

Important Note

The object of this enquiry is simply to reach the truth of the matter, whatever it may be. Witnesses are therefore asked to answer the questions as fully as possible and not to keep back any information, whether for or against the public status claim. This is of particular importance if the information is to be of real value in establishing the status of the way.

Name of witness..... DEREK MATTHEWS
(Block Capitals please)

Address
(Block Capitals please)

Telephone No.

Date of Birth Occupation

Description of way (include grid references if known):-
From AS 20 (AT JUNCTION WITH 'BARN LANE')
To ROUGHCOTE

* Please delete as appropriate

1. How many years have you known the way? 27 YEARS

2.(a) Do you believe the way to be a public right of way? *YES/NO

(b) If so, is the way

(i) a footpath? (pedestrians only) *YES/NO

(ii) a bridleway? (pedestrians, horse riders and pedal cyclists) *YES/NO

(iii) a by-way open to all traffic? (all uses including vehicles) *YES/NO

3. How wide is the way? APPROX 15 FT WIDE ENOUGH FOR 2 CARTS TO PASS AS IT WAS THE ROUTE FROM MALTHOUSE TO ROUGHCOTE & BEYOND TO CAVERSWALL VILLAGE

4. Have you used the above way?

*YES/NO

If so: (a) During which years?

From 1974 TO PRESENT

- (b) Where were you going from/to?
(c) For what purpose? (eg work, pleasure)
(d) How many times a year? (eg daily)
(e) By what means? (eg on foot, horseback, motor vehicle etc)
(f) Please show the route of the way used on the attached plan.

ROUHCOTE TO SHEEPWASH.
PLEASURE
SEVERAL TIMES WEEKLY.
HORSEBACK.

5.(a) Has the way always been on the same route?

*YES/NO

- (b) If not, please give details of original route, date of diversion and show details on a plan.

6. Have there, to your knowledge, ever been on the way any stiles or gates?

*YES/NO

If so, state (with details of location) where the stiles or gates stood.

7.(a) Were you working for any owner or tenant of land crossed by the way at the time when you used it.

*YES/NO

- (b) If so, give particulars and say whether you received any instructions from the owner/tenant as to the use of the way by the public? If so, what were they?

8.(a) Have you ever been stopped or turned back when using the way or do you know, or have you heard, of anyone else having been prevented from using the route?

*YES/NO

- (b) If so, please give particulars.

9.(a) Were you ever told by any owner or tenant of the land crossed by the way, or by anyone in their employment, that the way was not public? ~~*YES/NO~~

(b) If so, give particulars and dates.

10.(a) Have you ever known of any locked gate or obstruction to the way? ~~*YES/NO~~

(b) If so, state when and where and show its approximate position on the attached plan.

11.(a) Have you ever seen notices such as 'Private', 'No Road', 'No Thoroughfare' or 'Trespassers will be Prosecuted', on or near the way? ~~*YES/NO~~

(b) If so, state what the notices said and show their approximate position on a plan.

12.(a) Have you ever been given permission to use the way? ~~*YES/NO~~

(b) If so, by whom?

NONE REQD

13. Can you give any further particulars about the way (continue on a separate sheet of paper if necessary).

ANY FURTHER DETAILS CAN BE SUPPLIED BY THE PARISH COUNCIL

14. Would you be prepared to give evidence of your use of the way at a public inquiry or in a court of law, if necessary?

~~*YES/NO~~

I certify that, to the best of my knowledge and belief, the facts I have stated are true.

Signature

D.J. Matthews

Person taking this statement.....

Date.....

15/3/01

PUBLIC RIGHT OF WAY EVIDENCE FORM

Important Note

The object of this enquiry is simply to reach the truth of the matter, whatever it may be. Witnesses are therefore asked to answer the questions as fully as possible and not to keep back any information, whether for or against the public status claim. This is of particular importance if the information is to be of real value in establishing the status of the way.

Name of witness..... JOHN GARRICK
(Block Capitals please)

Address
(Block Capitals please)

Telephone No.

Date of Birth Occupation

Description of way (include grid references if known):-
From
To

* Please delete as appropriate

1. How many years have you known the way? 40 YEARS

2.(a) Do you believe the way to be a public right of way? *YES/~~NO~~

(b) If so, is the way

(i) a footpath? (pedestrians only) *~~YES~~/NO

(ii) a bridleway? (pedestrians, horse riders and pedal cyclists) *YES/~~NO~~

(iii) a by-way open to all traffic? (all uses including vehicles) *~~YES~~/NO

3. How wide is the way? 10 FEET

4. Have you used the above way?

*YES/NO

If so: (a) During which years? FROM 1960 TO PRESENT

(b) Where were you going from/to?

ROUGH COTE LN TO SUBSPWASH

(c) For what purpose? (eg work, pleasure)

(d) How many times a year? (eg daily)

70 +

(e) By what means? (eg on

foot, horseback,
motor vehicle etc)

(f) Please show the route of
the way used on the
attached plan.

5.(a) Has the way always been on
the same route?

*YES/NO

(b) If not, please give details
of original route, date of diversion and
show details on a plan.

6. Have there, to your knowledge,
ever been on the way
any stiles or gates?

*YES/NO

If so, state (with details
of location) where the stiles
or gates stood.

7.(a) Were you working for any
owner or tenant of land
crossed by the way at the time
when you used it.

*YES/NO

(b) If so, give particulars and say whether you received
any instructions from the owner/tenant as to the
use of the way by the public? If
so, what were they?

8.(a) Have you ever been stopped or
turned back when using the way
or do you know, or have you heard,
of anyone else having been prevented
from using the route?

*YES/NO

(b) If so, please
give particulars.

9.(a) Were you ever told by any owner or tenant of the land crossed by the way, or by anyone in their employment, that the way was not public? *~~YES~~/NO

(b) If so, give particulars and dates.

10.(a) Have you ever known of any locked gate or obstruction to the way? *~~YES~~/NO

(b) If so, state when and where and show its approximate position on the attached plan.

11.(a) Have you ever seen notices such as 'Private', 'No Road', 'No Thoroughfare' or 'Trespassers will be Prosecuted', on or near the way? *~~YES~~/NO

(b) If so, state what the notices said and show their approximate position on a plan.

12.(a) Have you ever been given permission to use the way? *~~YES~~/NO


(b) If so, by whom?

13. Can you give any further particulars about the way (continue on a separate sheet of paper if necessary).

14. Would you be prepared to give evidence of your use of the way at a public inquiry or in a court of law, if necessary? *YES/~~NO~~


I certify that, to the best of my knowledge and belief, the facts I have stated are true.

Signature



Person taking this statement.....

Date.....



SCALE 1:25000 PATHFINDER SERIES SHEET SJ 84/94
STOKE-ON-TRENT.

PUBLIC RIGHT OF WAY EVIDENCE FORM

Important Note

The object of this enquiry is simply to reach the truth of the matter, whatever it may be. Witnesses are therefore asked to answer the questions as fully as possible and not to keep back any information, whether for or against the public status claim. This is of particular importance if the information is to be of real value in establishing the status of the way.

Name of witness.....SHIRLEY CARRICK.....
(Block Capitals please)

Address
(Block Capitals please)

Telephone No.

Date of Birth Occupation

Description of way (include grid references if known):-
From
To

* Please delete as appropriate

1. How many years have you known the way? 30 YEARS

2.(a) Do you believe the way to be a public right of way? *YES/~~NO~~

(b) If so, is the way

(i) a footpath? (pedestrians only) *~~YES~~/NO

(ii) a bridleway? (pedestrians, horse riders and pedal cyclists) *YES/~~NO~~

(iii) a by-way open to all traffic? (all uses including vehicles) *~~YES~~/NO

3. How wide is the way?

4. Have you used the above way?

*YES/NO

If so: (a) During which years? FROM 1970 TO PRESENT.

(b) Where were you going from/to? Roughcote lane to

(c) For what purpose? (eg work, pleasure) SHEEPWASH.

(d) How many times a year? (eg daily) 100 days

(e) By what means? (eg on

foot, horseback,

motor vehicle etc)

(f) Please show the route of
the way used on the
attached plan.

5.(a) Has the way always been on
the same route?

*YES/NO

(b) If not, please give details
of original route, date of diversion and
show details on a plan.

6. Have there, to your knowledge,
ever been on the way
any stiles or gates?

*YES/NO

If so, state (with details
of location) where the stiles
or gates stood.

7.(a) Were you working for any
owner or tenant of land
crossed by the way at the time
when you used it.

*YES/NO

(b) If so, give particulars and say whether you received
any instructions from the owner/tenant as to the
use of the way by the public? If
so, what were they?

8.(a) Have you ever been stopped or
turned back when using the way
or do you know, or have you heard,
of anyone else having been prevented
from using the route?

*YES/NO

(b) If so, please
give particulars.

9.(a) Were you ever told by any owner or tenant of the land crossed by the way, or by anyone in their employment, that the way was not public? ~~YES~~/NO

(b) If so, give particulars and dates.

10.(a) Have you ever known of any locked gate or obstruction to the way? ~~YES~~/NO

(b) If so, state when and where and show its approximate position on the attached plan.

11.(a) Have you ever seen notices such as 'Private', 'No Road', 'No Thoroughfare' or 'Trespassers will be Prosecuted', on or near the way? ~~YES~~/NO

(b) If so, state what the notices said and show their approximate position on a plan.

12.(a) Have you ever been given permission to use the way? ~~YES~~/NO

(b) If so, by whom?

13. Can you give any further particulars about the way (continue on a separate sheet of paper if necessary).

14. Would you be prepared to give evidence of your use of the way at a public inquiry or in a court of law, if necessary?

*YES/~~NO~~

I certify that, to the best of my knowledge and belief, the facts I have stated are true.

Signature *S. Carrick*

Person taking this statement.....

Date.....



SCALE 1:25000 PATHFINDER SERIES SHEET SJ 84/94
STAKE-ON-TRENT.

PUBLIC RIGHT OF WAY EVIDENCE FORM

Important Note

The object of this enquiry is simply to reach the truth of the matter, whatever it may be. Witnesses are therefore asked to answer the questions as fully as possible and not to keep back any information, whether for or against the public status claim. This is of particular importance if the information is to be of real value in establishing the status of the way.

Name of witness..... VIVIAN MATTHEWS
(Block Capitals please)

Address
(Block Capitals please)

Telephone No.

Date of Birth Occupation

Description of way (include grid references if known):-

From ASDO
To ROUGHCOTE

* Please delete as appropriate

1. How many years have you known the way? 27 YRS

2.(a) Do you believe the way to be a public right of way? *YES/NO

(b) If so, is the way

(i) a footpath? (pedestrians only) *YES/NO

(ii) a bridleway? (pedestrians, horse riders and pedal cyclists) *YES/NO

(iii) a by-way open to all traffic? (all uses including vehicles) *YES/NO

3. How wide is the way? 15 FT APPROX - 2 CARRY WIDTHS

4. Have you used the above way?

*YES/NO

If so: (a) During which years?

1974 TO PRESENT

- (b) Where were you going from/to?
- (c) For what purpose? (eg work, pleasure)
- (d) How many times a year? (eg daily)
- (e) By what means? (eg on foot, horseback, motor vehicle etc)
- (f) Please show the route of the way used on the attached plan.

ROUGH COVE TO SHEEPWASH
PLEASURE
SEVERAL TIMES WEEKLY
HORSEBACK

5.(a) Has the way always been on the same route?

*YES/NO

- (b) If not, please give details of original route, date of diversion and show details on a plan.

6. Have there, to your knowledge, ever been on the way any stiles or gates?

*YES/NO

If so, state (with details of location) where the stiles or gates stood.

7.(a) Were you working for any owner or tenant of land crossed by the way at the time when you used it.

*YES/NO

- (b) If so, give particulars and say whether you received any instructions from the owner/tenant as to the use of the way by the public? If so, what were they?

8.(a) Have you ever been stopped or turned back when using the way or do you know, or have you heard, of anyone else having been prevented from using the route?

*YES/NO

- (b) If so, please give particulars.
-

9.(a) Were you ever told by any owner or tenant of the land crossed by the way, or by anyone in their employment, that the way was not public?

~~*YES/NO~~

(b) If so, give particulars and dates.

10.(a) Have you ever known of any locked gate or obstruction to the way?

~~*YES/NO~~

(b) If so, state when and where and show its approximate position on the attached plan.

11.(a) Have you ever seen notices such as 'Private', 'No Road', 'No Thoroughfare' or 'Trespassers will be Prosecuted', on or near the way?

~~*YES/NO~~

(b) If so, state what the notices said and show their approximate position on a plan.

12.(a) Have you ever been given permission to use the way?

~~*YES/NO~~

(b) If so, by whom?

None Recd

13. Can you give any further particulars about the way (continue on a separate sheet of paper if necessary).

CONSULT PARISH COUNCIL

14. Would you be prepared to give evidence of your use of the way at a public inquiry or in a court of law, if necessary?

~~*YES/NO~~

I certify that, to the best of my knowledge and belief, the facts I have stated are true.

Signature

Kevin Matthews

Person taking this statement

Date

15/3/01

PUBLIC RIGHT OF WAY EVIDENCE FORM

Important Note

The object of this enquiry is simply to reach the truth of the matter, whatever it may be. Witnesses are therefore asked to answer the questions as fully as possible and not to keep back any information, whether for or against the public status claim. This is of particular importance if the information is to be of real value in establishing the status of the way.

Name of witness... JILLIAN WESTON
(Block Capitals please)

Address ... [REDACTED]
(Block Capitals please)

Telephone No. ... [REDACTED]

Date of Birth ... [REDACTED] Occupation ... [REDACTED]

Description of way (include grid references if known):-

From LEEK ROAD - A520
To ROUGHGATE LANE - CHIVERSWALL

* Please delete as appropriate

1. How many years have you known the way? 25 YEARS.

2.(a) Do you believe the way to be a public right of way? *YES/NO

(b) If so, is the way

(i) a footpath? (pedestrians only) *YES/NO

(ii) a bridleway? (pedestrians, horse riders and pedal cyclists) *YES/NO

(iii) a by-way open to all traffic? (all uses including vehicles) *YES/NO

3. How wide is the way?

THE BRIDLE WAY WAS ABOUT 11 FT WIDE, BUT OVER THE YEARS IT HAS BECOME VERY OVER GROWN AND IS NOW ABOUT 6 FT WIDE.

4. Have you used the above way?

*YES/NO

If so: (a) During which years?

- (b) Where were you going from/to?
(c) For what purpose? (eg work, pleasure)
(d) How many times a year? (eg daily)
(e) By what means? (eg on
foot, horseback,
motor vehicle etc)
(f) Please show the route of
the way used on the
attached plan.

ROUGHCOOTE LANE - CAVERSWALL

PLEASURE

DAILY.

HORSEBACK.

5.(a) Has the way always been on
the same route?

*YES/NO

- (b) If not, please give details
of original route, date of diversion and
show details on a plan.

6. Have there, to your knowledge,
ever been on the way
any stiles or gates?

*YES/NO

If so, state (with details
of location) where the stiles
or gates stood.

7.(a) Were you working for any
owner or tenant of land
crossed by the way at the time
when you used it.

*YES/NO

- (b) If so, give particulars and say whether you received
any instructions from the owner/tenant as to the
use of the way by the public? If
so, what were they?

8.(a) Have you ever been stopped or
turned back when using the way
or do you know, or have you heard,
of anyone else having been prevented
from using the route?

*YES/NO

- (b) If so, please
give particulars.
-

9.(a) Were you ever told by any owner or tenant of the land crossed by the way, or by anyone in their employment, that the way was not public? *YES/NO

(b) If so, give particulars and dates.

10.(a) Have you ever known of any locked gate or obstruction to the way? *YES/NO

(b) If so, state when and where and show its approximate position on the attached plan.

11.(a) Have you ever seen notices such as 'Private', 'No Road', 'No Thoroughfare' or 'Trespassers will be Prosecuted', on or near the way? *YES/NO

(b) If so, state what the notices said and show their approximate position on a plan.

12.(a) Have you ever been given permission to use the way? *YES/NO

(b) If so, by whom?

13. Can you give any further particulars about the way (continue on a separate sheet of paper if necessary).


14. Would you be prepared to give evidence of your use of the way at a public inquiry or in a court of law, if necessary? *YES/NO

I certify that, to the best of my knowledge and belief, the facts I have stated are true.

Signature *J. Roberts*

Person taking this statement.....

Date.....



SCALE 1:25000 PATHFINDER SERIES SHEET SJ 84/94
STOKE-ON-TRENT.

PUBLIC RIGHT OF WAY EVIDENCE FORM

Important Note

The object of this enquiry is simply to reach the truth of the matter, whatever it may be. Witnesses are therefore asked to answer the questions as fully as possible and not to keep back any information, whether for or against the public status claim. This is of particular importance if the information is to be of real value in establishing the status of the way.

Name of witness... MRS. DEBORAH JANE WISHAW... (Block Capitals please)

Address... (Block Capitals please)

Telephone No.

Date of Birth... Occupation...

Description of way (include grid references if known):-

From Week Road To Roughcote Lane { covers all } Dithorne }

* Please delete as appropriate

1. How many years have you known the way? 22 yrs.

2.(a) Do you believe the way to be a public right of way? *YES/NO

(b) If so, is the way

(i) a footpath? (pedestrians only) *YES/NO

(ii) a bridleway? (pedestrians, horse riders and pedal cyclists) *YES/NO

(iii) a by-way open to all traffic? (all uses including vehicles) *YES/NO

3. How wide is the way? Green Lane is approximately 6 to 11 feet wide depending on the overgrowth of trees + weeds.

4. Have you used the above way? *YES/NO

If so: (a) During which years? 1978 onwards

- (b) Where were you going from/to?
- (c) For what purpose? (eg work, pleasure) PLEASURE
- (d) How many times a year? (eg daily) AT LEAST ONCE A MONTH SOMETIMES MORE
- (e) By what means? (eg on foot, horseback, motor vehicle etc) HORSEBACK.
- (f) Please show the route of the way used on the attached plan.

5.(a) Has the way always been on the same route? *YES/NO

(b) If not, please give details of original route, date of diversion and show details on a plan.

6. Have there, to your knowledge, ever been on the way any stiles or gates? *YES/NO

If so, state (with details of location) where the stiles or gates stood.

7.(a) Were you working for any owner or tenant of land crossed by the way at the time when you used it. *YES/NO

(b) If so, give particulars and say whether you received any instructions from the owner/tenant as to the use of the way by the public? If so, what were they?

8.(a) Have you ever been stopped or turned back when using the way or do you know, or have you heard, of anyone else having been prevented from using the route? *YES/NO

(b) If so, please give particulars.

9.(a) Were you ever told by any owner or tenant of the land crossed by the way, or by anyone in their employment, that the way was not public?

~~*YES/NO~~

(b) If so, give particulars and dates.

10.(a) Have you ever known of any locked gate or obstruction to the way?

~~*YES/NO~~

(b) If so, state when and where and show its approximate position on the attached plan.

11.(a) Have you ever seen notices such as 'Private', 'No Road', 'No Thoroughfare' or 'Trespassers will be Prosecuted', on or near the way?

~~*YES/NO~~

(b) If so, state what the notices said and show their approximate position on a plan.

12.(a) Have you ever been given permission to use the way?

~~*YES/NO~~

(b) If so, by whom?

13. Can you give any further particulars about the way (continue on a separate sheet of paper if necessary).
about traffic.

This bridle path provides many riders with an off road circular route which is safe to ride without worrying

14. Would you be prepared to give evidence of your use of the way at a public inquiry or in a court of law, if necessary?


~~*YES/NO~~

I certify that, to the best of my knowledge and belief, the facts I have stated are true.

Signature *P. J. Wiskaw*

Person taking this statement

Date





CAVERSWALL AND WERRINGTON CP

DILHORNE CP

FORSBROOK CP

